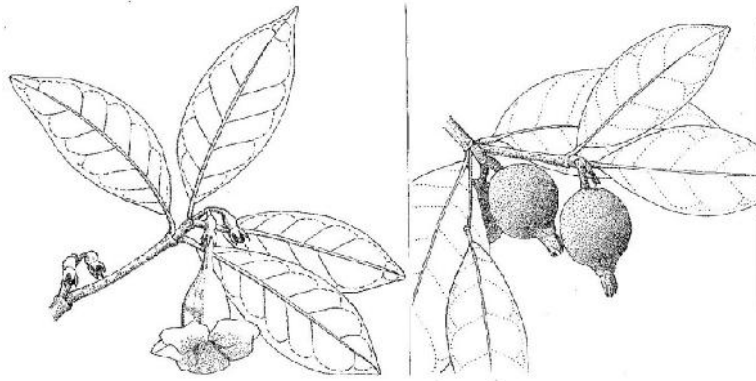


**Rothmannia** Thunb. (Rubiaceae)

**Rothmannia engleriana** (K.Schum.) Keay

Type from Angola.



Drawings by Patricia Bingham

**Distribution in Zambia**

**Nw:** Mwinilunga Distr., just south of Matonchi Farm, fl. & fr.

12.x.1937, *Milne-Redhead* 2723 (K; PRE); Zambezi, fl. immat. xii.1953,

*Gilges* 305 (K; PRE; SRGH); **N:**

Mbala to Kalambo Falls, fl.

21.x.1947, *Brenan & Greenway* 8176

(FHO; K); **Lk:** Chilanga, fl. i.1967,

*Anton Smith* in *GHS* 181836 (K;

SRGH); **S:** Gwembe Distr., Kariba, fl. xii.1959, *Goldsmith* 5/60 (K; SRGH).

**Fanshawe: District Vegetation Reports**

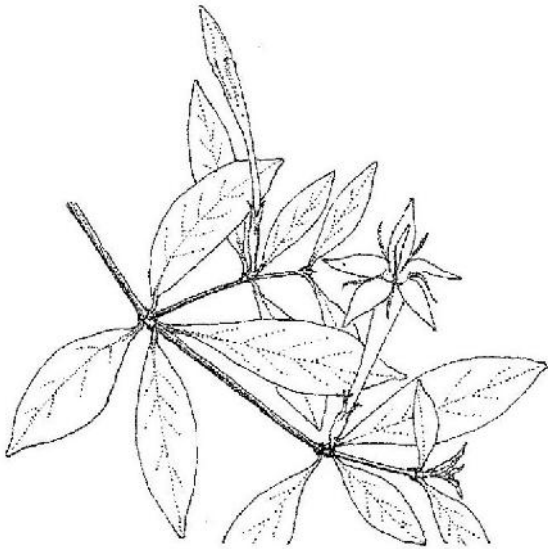
**Cb:** #20 Copperbelt; **Lp:** #39 Mansa; #14 Kawambwa; **Mc:** #32 Mpika; **E:** #38 Chipata; **C:** #24 Mumbwa

**Zambian vernacular names**

muneko	Lunda, Luvale, Lenje
mwinebala	Bemba
musyiba-mpulu	Nkoya, Ila

**Rothmannia fischeri** (K. Schum.) Bullock subsp. **fischeri**

Drawing by Patricia Bingham



**Rothmannia fischeri** (K.Schum.) Bullock  
Type from Tanzania.  
subsp. **fischeri**

Distribution in Zambia

**Cb:** Ndola, Chipya forest, fl. iv.1946, *Trapnell* 1909 (EA; K); **N:** Mpika Distr., on lower slope of Muchinga Escarpment, 42 km south of Shiwa Ngandu, fl. & fr. 28.ix.1952, *Angus* 863 (FHO; K); **C:** Mkushi Distr., Mumpu Irimi, fl. xi.1957, *Fanshawe* 4123 (K); **Lk:** Lusaka N 12km, 6.xii.1996, *Bingham* 11266 (K, det.); **S:** Pemba, bud & fl. 4.vii.1965, *Astle* 3262 (K).

**Fanshawe: District Vegetation Reports:**

**Nw:** #27 Mwinilunga; **Cb:** #20 Copperbelt; **Lp:**

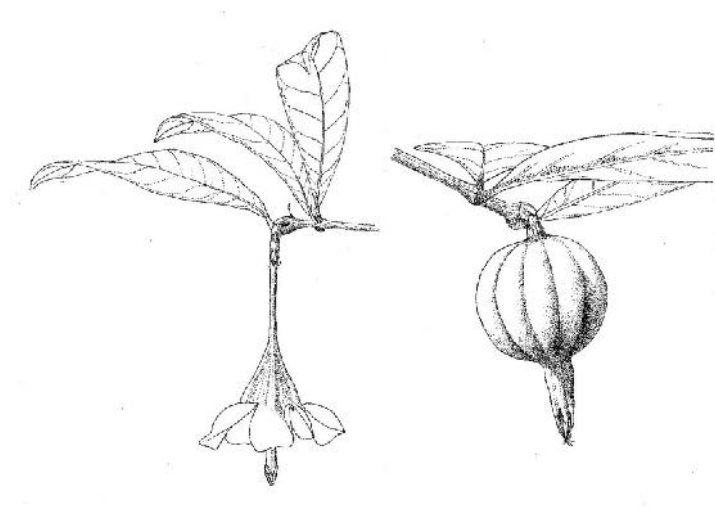
#39 Mansa; #14 Kawambwa; **Mc:** #32 Mpika; **E:** #38 Chipata; **C:** #24 Mumbwa

**Zambian vernacular name**

mulya-nsegele

Bemba

**Rothmannia whitfieldii** (Lindl.) Dandy  
Type from Sierra Leone.



Drawings by Patricia Bingham

**Distribution in Zambia**

**Nw:** Mwinilunga Distr., Lisombo R., fl. 8.vi.1963, *Loveridge* 866 (K; LISC; PRE; SRGH); **N:** Mbala Distr., Luचेche R., 1200 m. fl. 10.x.1964, *Richards* 19191 (K); **C:** Musengehe, *Miller* 158/30 (BM).

**Fanshawe: District Vegetation Reports**

**Cb:** #20 Copperbelt; **Lp:** #39 Mansa; #14 Kawambwa; **Mc:** #32 Mpika; **C:** #24 Mumbwa

**Zambian vernacular names**

mulwa-lwalwa	Bemba
mwinebala	Bemba